

# AUTHENTIC MAP OF THE Battlefield of Nashville.

Dec. 15-16th, 1864.







Drawn by Wilbur F. Foster,  
Major Engineer Corps, C. S. A.



This Map Courtesy of  
THIRD NATIONAL BANK  
IN NASHVILLE



### EXPLANATIONS,

- Confederate Advanced Lines. 
- Confederate Lines, Morning, Dec. 15th. 
- Confederate Lines, 1 P.M., Dec. 15th. 
- Confederate Lines from Morn to 4 P.M., Dec. 16th. 
- Federal Lines 3 P.M., Dec. 15th. 
- Federal Lines, 4 P.M., Dec. 16th. 

Scale of Miles.

